US 278 CORRIDOR IMPROVEMENTS

South Carolina Department of Transportation

US 278 Beaufort County

Map Legend

- PROPERTY LINE
- COMBINED PROPOSED CORRIDORS
- EXISTING SIGNALED INTERSECTION

THE AREAS WITH VARIOUS COLORS DEPICT NEIGHBORHOOD BOUNDARIES.

200 0 200 400
SCALE IN FEET

Contact Information

Craig Winn, P.E.
South Carolina Dept. of Transportation
955 Park Street
Columbia SC 29201

Questions/comments may be sent to:
winncc@scdot.org

Federal Highway Administration

Disclaimer

The content of this display is not to be used for any type of construction, maintenance, or acquisition of right of way.

US 278 CORRIDOR IMPROVEMENTS
Safer | Less Congested | Economically Competitive State

MOSS CREEK COMMUNITY
MOSS CREEK EQUESTRIAN CENTER
MOSS CREEK VISITOR CENTER
LOWER MOSS CREEK BRIDGE
HILTON HEAD HOSPITAL
DEGENHARDT
DEGENHARDT
THE GATHERINGS COMMUNITY
THE LAKES AT EDGEWATER COMMUNITY
THE BLUFF COMMUNITY
JOHNNIPAW COMMUNITY
BUCKWALTER PARKWAY
BUCKWALTER PARKWAY
BUCKWALTER PARKWAY
BUCKWALTER PARKWAY
BUCKWALTER PARKWAY
BAYPUSSIE ISLAND FERRY
MACKAY CREEK
US 278 - WILLIAM HILTON PKWY
BUCKWALTER PARKWAY
PINCKNEY ISLAND NATURAL WILDLIFE REFUGE
SC TRASH AND BOAT LANDING
PINCKNEY ISLAND
SKULL CREEK
HILTON HEAD HARBOR MARINA
HILTON HEAD HARBOR COMMUNITY
JENKINS ISLAND CEMETERY
JENKINS ISLAND
HOG ISLAND
HOG ISLAND COMMUNITY
MARSHFIELD BOOKCLIFF COMMUNITY
BUCKWALTER PARKWAY
BUCKWALTER PARKWAY
BUCKWALTER PARKWAY
WINDMILL HARBOR COMMUNITY
JARVIS CREEK
FIDDLETOWN COMMUNITY
FIDDLETOWN CEMETERY
BUCKWALTER PARKWAY
BUCKWALTER PARKWAY
BUCKWALTER PARKWAY
LITTLE ISLAND COMMUNITY
BUCKWALTER PARKWAY
HILTON HEAD ISLAND
BUCKWALTER PARKWAY
BUCKWALTER PARKWAY
BUCKWALTER PARKWAY
MIDDLE ISLAND
MIDDLE ISLAND
BUCKWALTER PARKWAY
BUCKWALTER PARKWAY
BUCKWALTER PARKWAY
BUCKWALTER PARKWAY
BUCKWALTER PARKWAY

LEGEND

- PROPOSED R/W
- EXISTING R/W
- EXISTING ROADWAY
- ROADWAY REMOVAL
- PROPOSED ROADWAY
- PROPOSED ALIGNMENT
- PROPERTY LINE
- LIMITS OF CONSTRUCTION
- RAISED MEDIAN
- GRASS MEDIAN
- SIDEWALK
- BRIDGE EXISTING
- EXISTING BRIDGE REMOVAL
- BRIDGE PROPOSED
- HISTORICAL PROPERTY
- EXISTING SIGNALED INTERSECTION

US 278
CORRIDOR IMPROVEMENTS
Casting a Light on a Community's Transportation Future

U.S. Department of Transportation
Federal Highway Administration

SCDOT

US 278 CORRIDOR IMPROVEMENTS

REASONABLE ALTERNATIVE 1

South Carolina Department of Transportation

US 278
Beaufort County

Map Legend

- PROPOSED R/W
- EXISTING R/W
- EXISTING ROADWAY
- ROADWAY REMOVAL
- PROPOSED ROADWAY
- PROPOSED ALIGNMENT
- PROPERTY LINE
- LIMITS OF CONSTRUCTION
- RAISED MEDIAN
- GRASS MEDIAN
- SIDEWALK
- BRIDGE EXISTING
- EXISTING BRIDGE REMOVAL
- BRIDGE PROPOSED
- HISTORICAL PROPERTY
- EXISTING SIGNALED INTERSECTION

200 0 200 400
SCALE IN FEET

Contact Information

Craig Winn, P.E.
South Carolina Dept. of Transportation
955 Park Street
Columbia SC 29201

Questions/comments may be sent to:
winncr@scdot.org

Federal Highway Administration

Disclaimer

The content of this display is not to be used for any type of construction, maintenance, or acquisition of right of way.

US 278 CORRIDOR IMPROVEMENTS
Safer | Less Congested | Economically Competitive State

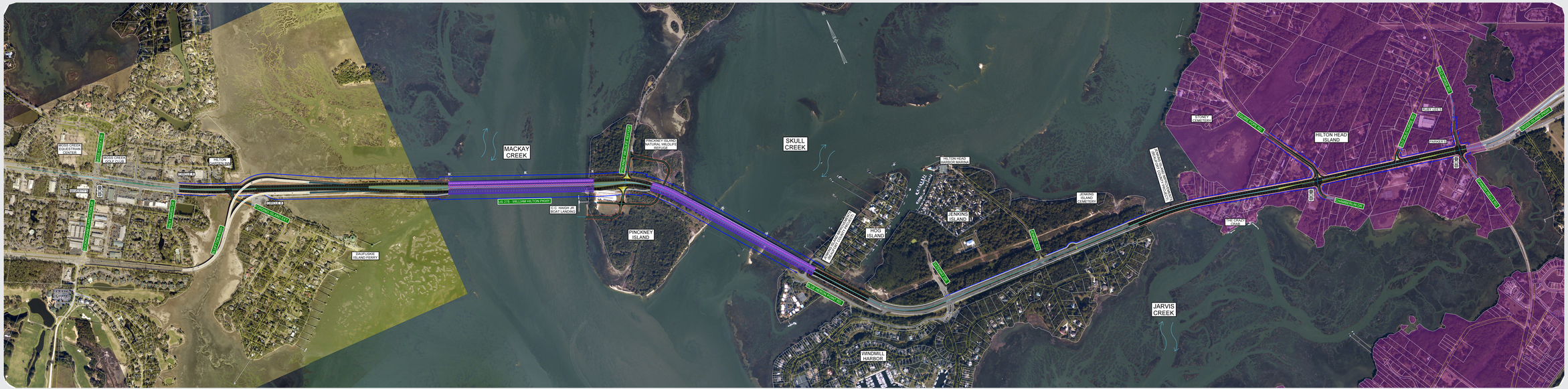
MACKAY CREEK
SKULL CREEK
PINCKNEY ISLAND NATURAL WILDLIFE REFUGE
PINCKNEY ISLAND
HOG ISLAND
JENKINS ISLAND
HILTON HEAD HARBOR MARINA
JENKINS ISLAND CEMETERY
JARVIS CREEK
WINDMILL HARBOR
HILTON HEAD ISLAND
MIDDLE ISLAND
HILTON HEAD ISLAND
MOSS CREEK PLANTATION
MOSS CREEK VILLAGE
HILTON HEAD ISLAND
DEGENHARDT
DEGENHARDT
US 278 - WILLIAM HILTON PKWY
C.C. NAGHJIR BOAT LANDING
DAUFUSKIE ISLAND FERRY
US 278 - WILLIAM HILTON PKWY
US 278 - WILLIAM HILTON PKWY
US 278 - WILLIAM HILTON PKW

US 278 CORRIDOR IMPROVEMENTS

REASONABLE ALTERNATIVE 2

South Carolina Department of Transportation

US 278
Beaufort County

Map Legend

- PROPOSED R/W
- EXISTING R/W
- EXISTING ROADWAY
- ROADWAY REMOVAL
- PROPOSED ROADWAY
- PROPOSED ALIGNMENT
- PROPERTY LINE
- LIMITS OF CONSTRUCTION
- RAISED MEDIAN
- GRASS MEDIAN
- SIDEWALK
- BRIDGE EXISTING
- EXISTING BRIDGE REMOVAL
- BRIDGE PROPOSED
- HISTORICAL PROPERTY
- EXISTING SIGNALED INTERSECTION

200 0 200 400
SCALE IN FEET

Contact Information

Craig Winn, P.E.
South Carolina Dept. of Transportation
955 Park Street
Columbia SC 29201

Questions/comments may be sent to:
winncc@scdot.org

Sponsored by Federal Highway Administration

Disclaimer

The content of this display is not to be used for any type of construction, maintenance, or acquisition of right of way.

US 278 CORRIDOR IMPROVEMENTS
Safer | Less Congested | Economically Competitive State

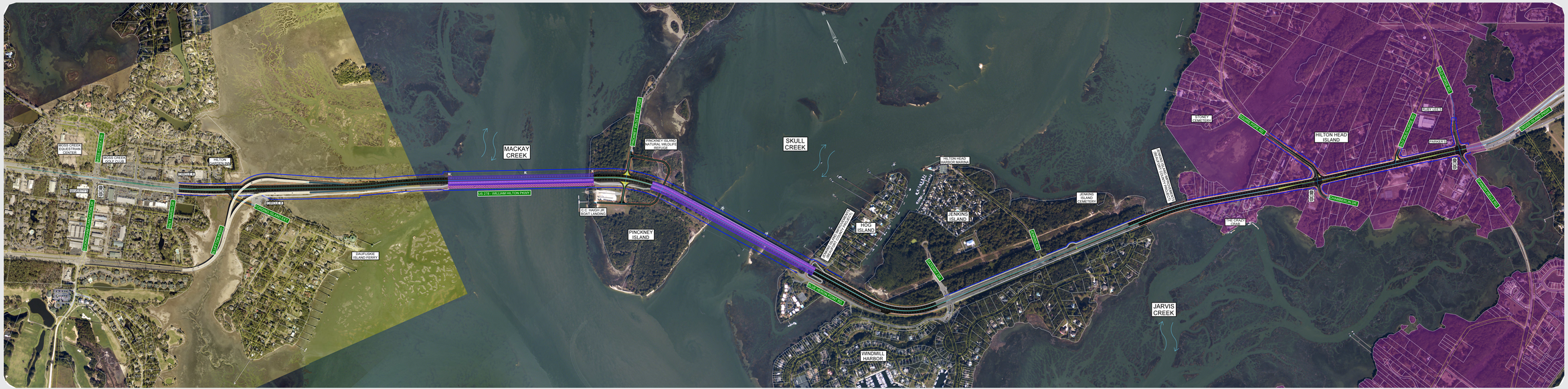
MOSS CREEK EQUESTRIAN CENTER
MOSS CREEK VILLAGE
HILTON HEAD PLAZA
US 278
MOSS CREEK DR
BUCKWALTER PKWY
BEAUFORT CO
BEAUFORT CO
BUCKWALTER PKWY
BUCKWALTER PKWY
BUCKWALTER PKWY

US 278 CORRIDOR IMPROVEMENTS

REASONABLE ALTERNATIVE 3

South Carolina Department of Transportation

US 278
Beaufort County

Map Legend

- PROPOSED R/W
- EXISTING R/W
- EXISTING ROADWAY
- ROADWAY REMOVAL
- PROPOSED ROADWAY
- PROPOSED ALIGNMENT
- PROPERTY LINE
- LIMITS OF CONSTRUCTION
- RAISED MEDIAN
- GRASS MEDIAN
- SIDEWALK
- BRIDGE EXISTING
- EXISTING BRIDGE REMOVAL
- BRIDGE PROPOSED
- HISTORICAL PROPERTY
- EXISTING SIGNALED INTERSECTION

200 0 200 400
SCALE IN FEET

Contact Information

Craig Winn, P.E.
South Carolina Dept. of Transportation
955 Park Street
Columbia SC 29201

Questions/comments may be sent to:
winncr@scdot.org

Sponsored by Federal Highway Administration

Disclaimer

The content of this display is not to be used for any type of construction, maintenance, or acquisition of right of way.

US 278 CORRIDOR IMPROVEMENTS
Safer | Less Congested | Economically Competitive | Safe

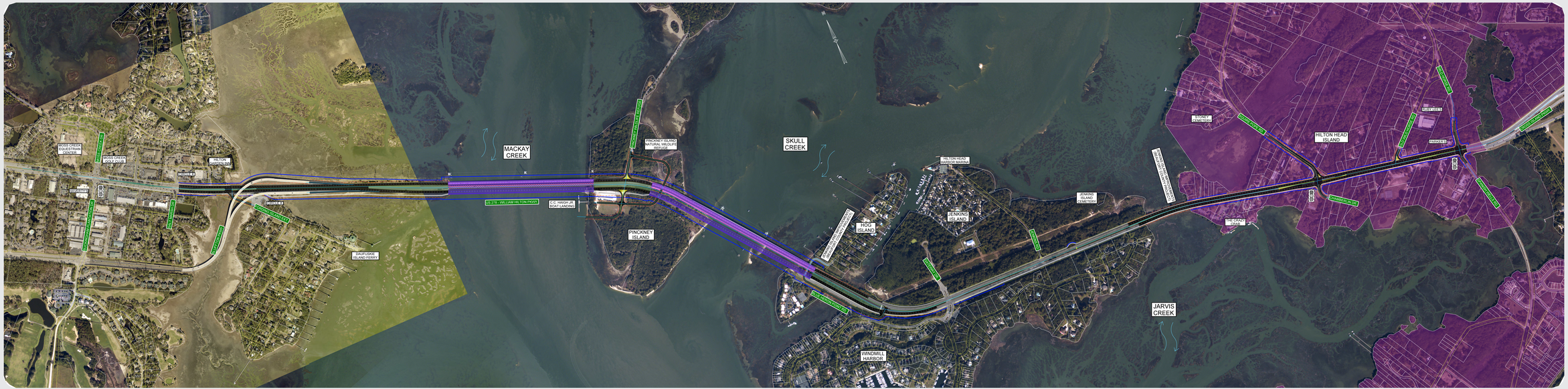
MACKAY CREEK
SKULL CREEK
PINCKNEY ISLAND NATIONAL WILDLIFE REFUGE
PINCKNEY ISLAND
HILTON HEAD HARBOR MARINA
JENKINS ISLAND
HOG ISLAND
JENKINS ISLAND CEMETERY
JARVIS CREEK
WINDMILL HARBOR
HILTON HEAD ISLAND
FRONEY CEMETERY
THE GRAND HOUSE
MIDDLE ISLAND
MIDDLE ISLAND
MOSS CREEK EQUESTRIAN CENTER
MOSS CREEK VISITOR CENTER
HILTON HEAD PLAZA
HILTON HEAD PLAZA
BUCKWALTER PKWY
BUCKWALTER PKWY
BUCKWALTER PKWY

US 278 CORRIDOR IMPROVEMENTS

REASONABLE ALTERNATIVE 4

South Carolina Department of Transportation

US 278
Beaufort County

Map Legend

- PROPOSED R/W
- EXISTING R/W
- EXISTING ROADWAY
- ROADWAY REMOVAL
- PROPOSED ROADWAY
- PROPOSED ALIGNMENT
- PROPERTY LINE
- LIMITS OF CONSTRUCTION
- RAISED MEDIAN
- GRASS MEDIAN
- SIDEWALK
- BRIDGE EXISTING
- EXISTING BRIDGE REMOVAL
- BRIDGE PROPOSED
- HISTORICAL PROPERTY
- EXISTING SIGNALED INTERSECTION

200 0 200 400
SCALE IN FEET

Contact Information

Craig Winn, P.E.
South Carolina Dept. of Transportation
955 Park Street
Columbia SC 29201

Questions/comments may be sent to:
winncc@scdot.org

Federal Highway Administration

Disclaimer

The content of this display is not to be used for any type of construction, maintenance, or acquisition of right of way.

US 278 CORRIDOR IMPROVEMENTS
Safer | Less Congested | Economically Competitive | Safe

MACKAY CREEK
SKULL CREEK
PINCKNEY ISLAND
PINCKNEY ISLAND NATURAL WILDLIFE REFUGE
HILTON HEAD HARBOR MARINA
JENKINS ISLAND
JENKINS ISLAND CEMETERY
HOG ISLAND
JARVIS CREEK
WINDMILL HARBOR
HILTON HEAD ISLAND
FRONTIER COMMUNICATIONS
MOSS CREEK EQUESTRIAN CENTER
MOSS CREEK GOLF COURSE
HILTON HEAD PLAZA
BUCKWALTER PLACE
BUCKWALTER PLACE EXTENSION
BUCKWALTER PLACE EXTENSION
BUCKWALTER PLACE EXTENSION
BEAUFORT
BEAUFORT
BEAUFORT

US 278 CORRIDOR IMPROVEMENTS

REASONABLE ALTERNATIVE 5

South Carolina Department of Transportation

US 278
Beaufort County

Map Legend

- PROPOSED R/W
- EXISTING R/W
- EXISTING ROADWAY
- ROADWAY REMOVAL
- PROPOSED ROADWAY
- PROPOSED ALIGNMENT
- PROPERTY LINE
- LIMITS OF CONSTRUCTION
- RAISED MEDIAN
- GRASS MEDIAN
- SIDEWALK
- BRIDGE EXISTING
- EXISTING BRIDGE REMOVAL
- BRIDGE PROPOSED
- HISTORICAL PROPERTY
- EXISTING SIGNALED INTERSECTION

200 0 200 400
SCALE IN FEET

Contact Information

Craig Winn, P.E.
South Carolina Dept. of Transportation
955 Park Street
Columbia SC 29201

Questions/comments may be sent to:
winncr@scdot.org

Sponsored by Federal Highway Administration

Disclaimer

The content of this display is not to be used for any type of construction, maintenance, or acquisition of right of way.

US 278 CORRIDOR IMPROVEMENTS
Safer | Less Congested | Economically Competitive State

MACKAY CREEK
SKULL CREEK
PINCKNEY ISLAND
HOG ISLAND
JENKINS ISLAND
HILTON HEAD ISLAND
JARVIS CREEK
WINDMILL HARBOR
HILTON HEAD HARBOR MARINA
JENKINS ISLAND CEMETERY
THE SEAN HOUSE
MIDDLE LEG
MIDDLE LEG
MOSS CREEK EQUESTRIAN CENTER
MOSS CREEK VILLAGE
HILTON HEAD PLAZA
US 278 - WILLIAM HILTON PKWY
C.C. HASH JR. BOAT LANDING
PINCKNEY ISLAND NATURAL WILDLIFE REFUGE
BLUFFTON TO HILTON HEAD PARKWAY
BUCKWALTER PARKWAY
BEAUFORT COUNTY
BEAUFORT COUNTY
BEAUFORT COUNT

US 278 CORRIDOR IMPROVEMENTS

REASONABLE ALTERNATIVE 6

South Carolina Department of Transportation

US 278
Beaufort County

Map Legend

- PROPOSED R/W
- EXISTING R/W
- EXISTING ROADWAY
- ROADWAY REMOVAL
- PROPOSED ROADWAY
- PROPOSED ALIGNMENT
- PROPERTY LINE
- LIMITS OF CONSTRUCTION
- RAISED MEDIAN
- GRASS MEDIAN
- SIDEWALK
- BRIDGE EXISTING
- EXISTING BRIDGE REMOVAL
- BRIDGE PROPOSED
- HISTORICAL PROPERTY
- EXISTING SIGNALED INTERSECTION

200 0 200 400
SCALE IN FEET

Contact Information

Craig Winn, P.E.
South Carolina Dept. of Transportation
955 Park Street
Columbia SC 29201

Questions/comments may be sent to:
winncr@scdot.org

Federal Highway Administration

Disclaimer

The content of this display is not to be used for any type of construction, maintenance, or acquisition of right of way.

US 278 CORRIDOR IMPROVEMENTS
Safer | Less Congested | Economically Competitive State

MACKAY CREEK
SKULL CREEK
PINCKNEY ISLAND NATURAL WILDLIFE REFUGE
PINCKNEY ISLAND
HOG ISLAND
JENKINS ISLAND
HILTON HEAD HARBOR MARINA
JENKINS ISLAND CEMETERY
JARVIS CREEK
WINDMILL HARBOR
HILTON HEAD ISLAND
MOSS CREEK
MOSS CREEK EQUESTRIAN CENTER
MOSS CREEK VOLLEYBALL
HILTON HEAD PLAZA
DEGENHARDT
MOSS CREEK DR
MOSS CREEK DR EXT
BEAUFORT COUNTY
BEAUFORT
BEAUFORT COUNTY
BEAUFORT
BEAUFORT COUNTY
BEAUFOR